

**BOARD OF SUPERVISORS
COUNTY OF NEW KENT
VIRGINIA**

R-08-17

At the regular meeting of the Board of Supervisors of the County of New Kent in the Boardroom of the Administration Building in New Kent, Virginia, on the 13th day of March, 2017:

Present:	Vote:
Thomas W. Evelyn	Aye
C. Thomas Tiller, Jr.	Aye
Patricia A. Paige	Aye
Ron Stiers	Aye
W. R. Davis, Jr.	Aye

Motion was made by Ms. Paige, which carried 5:0, to adopt the following resolution:

**A RESOLUTION TO REQUEST THE
VIRGINIA DEPARTMENT OF TRANSPORTATION
TO ADD STREETS IN DIASCUND CREEK,
SECTIONS 1 AND 2
INTO THE STATE SYSTEM FOR MAINTENANCE**


WHEREAS, the streets described on the attached Additions Form AM-4.3, fully incorporated herein by reference, are shown on plats recorded in the Clerk's Office of the Circuit Court of New Kent County, and

WHEREAS, the representative for the Virginia Department of Transportation has advised this Board that the streets within **Diascund Creek, Sections 1 and 2**, meet the requirements established by the Virginia Department of Transportation's Subdivision Street Requirements;

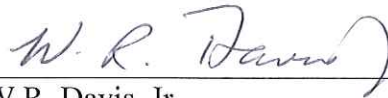
NOW, THEREFORE, BE IT RESOLVED that the Board requests the Virginia Department of Transportation to add the street(s) described on the attached Additions Form AM-4.3 to the secondary system of state highways, pursuant to **Section 33.2-705**, Code of Virginia, and the Department's Subdivision Street Requirements, after receiving a copy of this resolution and all outstanding fees and documents required of the developer, whichever occurs last in time, and

BE IT FURTHER RESOLVED that this Board guarantees a clear and unrestricted right-of-way, as described, and any necessary easements for cuts, fills and drainage, and

BE IT FURTHER RESOLVED that a certified copy of this resolution be forwarded to the Area Land Use Engineer for the Virginia Department of Transportation.



Rodney A. Hathaway
County Administrator



W.R. Davis, Jr.
Chairman

In the County of New Kent

By resolution of the governing body adopted March 13, 2017

The following VDOT Form AM-4.3 is hereby attached and incorporated as part of the governing body's resolution for changes in the secondary system of state highways.

A Copy Testee

Signed (County Official):

Report of Changes in the Secondary System of State Highways

Project/Subdivision Diascund Creek, Section 1 & 2

Type Change to the Secondary System of State Highways: Addition

The following additions to the Secondary System of State Highways, pursuant to the statutory provision or provisions cited, are hereby requested; the right of way for which, including additional easements for cuts, fills and drainage, as required, is hereby guaranteed:

Reason for Change: New subdivision street

Pursuant to Code of Virginia Statute: §33.2-705

Street Name and/or Route Number

◆ Oakrise Lane, State Route Number 1318

Old Route Number: 0

● From: Rt. 1322 Creeks Edge Road

To: 0.21 Mi. S to existing Rt. 1318, a distance of: 0.21 miles.

Recordation Reference: N/A

Right of Way width (feet) = 0

Street Name and/or Route Number

◆ Diascund Creek Place, State Route Number 1324

Old Route Number: 0

● From: Rt. 1322 Creeks Edge Road

To: Cul-de-sac, a distance of: 0.11 miles.

Recordation Reference: N/A

Right of Way width (feet) = 0

Street Name and/or Route Number

◆ Creeks Edge Road, State Route Number 1322

Old Route Number: 0

● From: Rt. 605 Egypl Road

To: Rt. 1318 Oakrise Lane, a distance of: 0.09 miles

Recordation Reference: N/A

Right of Way width (feet) = 0

Street Name and/or Route Number

◆ **Creeks Edge Road, State Route Number 1322**

Old Route Number: 0

- From: Rt. 1323 Diascund Creek Way

To: Rt. 1324 Diascund Creek Place, a distance of: 0.22 miles

Recordation Reference: N/A

Right of Way width (feet) = 0

Street Name and/or Route Number

◆ **Creeks Edge Road, State Route Number 1322**

Old Route Number: 0

- From: 0.09 Mi. W Rt. 605 Egypt Road

To: Rt. 1323 Diascund Creek Way, a distance of: 0.34 miles.

Recordation Reference: N/A

Right of Way width (feet) = 0

Street Name and/or Route Number

◆ **Diascund Creek Way, State Route Number 1323**

Old Route Number: 0

- From: Rt. 1322 Creeks Edge Road

To: Cul-de-sac, a distance of: 0.13 miles.

Recordation Reference: N/A

Right of Way width (feet) = 0

New Kent County, Virginia

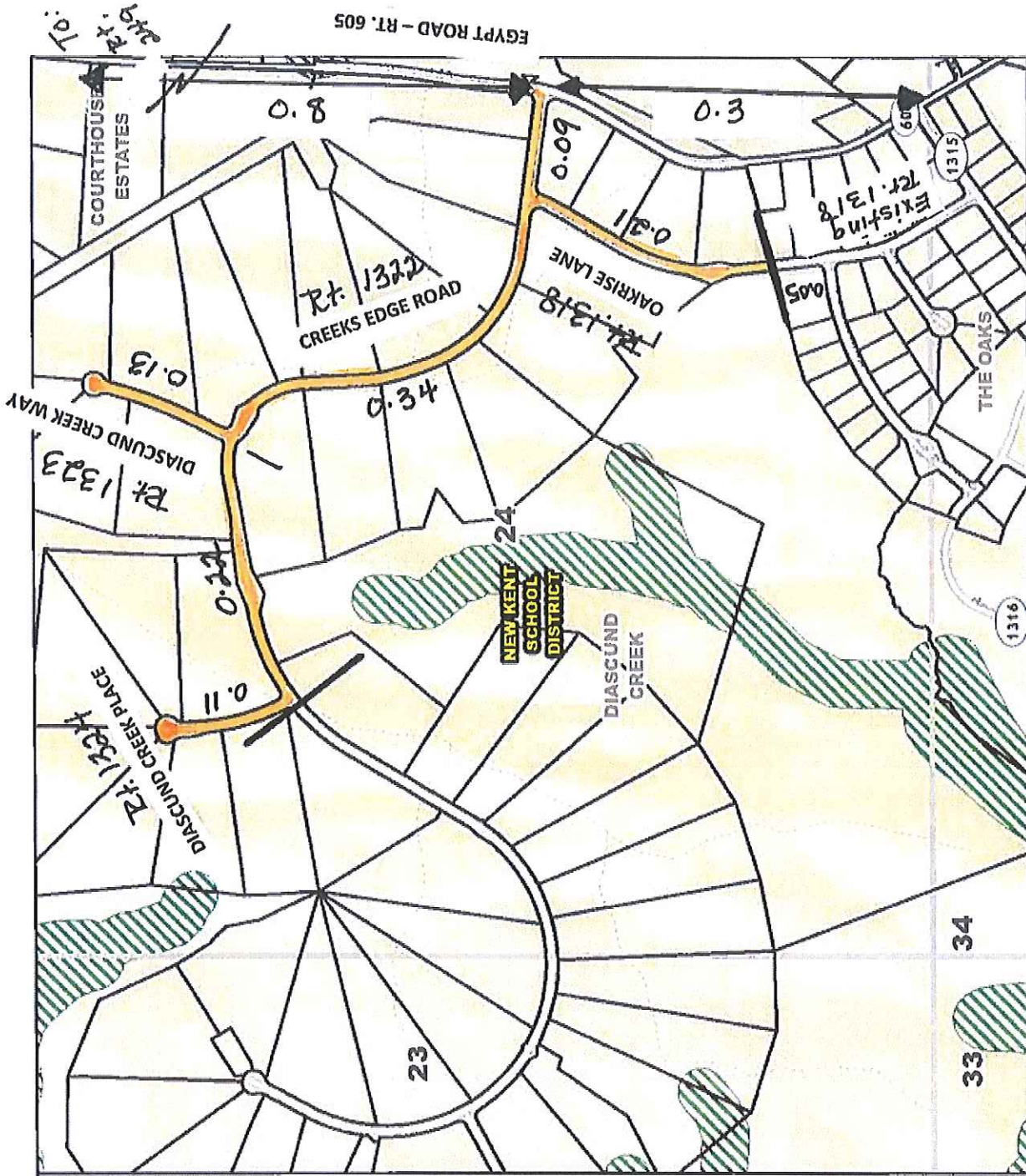
- Legend**
- Area County Boundaries
 - School Districts
 - Parks
 - School Board Properties
 - Parcels
 - Parcel Labels 1:2400
 - Hooks
 - Subdivisions
 - Tax Map 600 Scale Grid
 - Routes
 - INTERSTATE
 - US HIGHWAY
 - VA PRIMARY
 - VA SECONDARY
 - PRIVATE
 - PAPER
 - INSTITUTIONAL PROPERTY
 - ISFR
 - RAMP
 - CROSSOVER
 - Ancillary Roads
 - Railroads
 - RPA



Feet

0 200 400 600 800

1:9,028 / 1"=752 Feet



Date: 1/9/2017

Title: DIASCUND CREEK - SEC 1 & 2

DISCLAIMER: This drawing is neither a legally recorded map nor a survey, and is not intended to be used as such. The information displayed is a compilation of records information, and data obtained from various sources, and New Kent is not responsible for its accuracy or how current it may be.