

**BOARD OF SUPERVISORS  
COUNTY OF NEW KENT  
VIRGINIA**

**R-38-17**

At the regular meeting of the Board of Supervisors of the County of New Kent in the Boardroom of the Administration Building in New Kent, Virginia, on the 11<sup>th</sup> day of December, 2017:

Present:	Vote:
Thomas W. Evelyn	Aye
C. Thomas Tiller, Jr.	Aye
Patricia A. Paige	Aye
Ron Stiers	Aye
W. R. Davis, Jr.	Aye

---

Motion was made by Mr. Evelyn, which carried 5:0, to adopt the following resolution:

**A RESOLUTION TO REQUEST THE  
VIRGINIA DEPARTMENT OF TRANSPORTATION  
TO ADD STREETS IN OAKMONT VILLAS – PHASE 4  
INTO THE STATE SYSTEM FOR MAINTENANCE**


**WHEREAS**, the streets described on the attached Additions Form AM-4.3, fully incorporated herein by reference, are shown on plats recorded in the Clerk's Office of the Circuit Court of New Kent County, and

**WHEREAS**, the representative for the Virginia Department of Transportation has advised this Board that the streets within **Oakmont Villas – Phase 4**, meet the requirements established by the Virginia Department of Transportation's Subdivision Street Requirements;

**NOW, THEREFORE, BE IT RESOLVED** that the Board requests the Virginia Department of Transportation to add the street(s) described on the attached Additions Form AM-4.3 to the secondary system of state highways, pursuant to **Section 33.2-705**, Code of Virginia, and the Department's Subdivision Street Requirements, after receiving a copy of this resolution and all outstanding fees and documents required of the developer, whichever occurs last in time, and

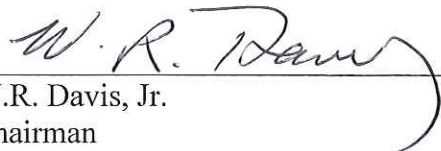
**BE IT FURTHER RESOLVED** that this Board guarantees a clear and unrestricted right-of-way, as described, and any necessary easements for cuts, fills and drainage, and

**BE IT FURTHER RESOLVED** that a certified copy of this resolution be forwarded to the Area Land Use Engineer for the Virginia Department of Transportation.



---

Rodney A. Hathaway  
County Administrator



---

W.R. Davis, Jr.  
Chairman


In the County of New Kent

By resolution of the governing body adopted

The following VDOT Form AM-4.3 is hereby attached and incorporated as part of the governing body's resolution for changes in the secondary system of state highways.

A Copy Testee

Signed (County Official):



Report of Changes in the Secondary System of State Highways

Project/Subdivision Oakmont Villas - Phase 4

Type Change to the Secondary System of State Highways: Addition

The following additions to the Secondary System of State Highways, pursuant to the statutory provision or provisions cited, are hereby requested; the right of way for which, including additional easements for cuts, fills and drainage, as required, is hereby guaranteed:

Reason for Change: New subdivision street

Pursuant to Code of Virginia Statute: §33.2-705

Street Name and/or Route Number

White Dogwood Drive, State Route Number 1288

Old Route Number: 0

From: Rt. 1286 Hogan Bridge Drive

To: Cul-de-sac, a distance of: 0.12 miles.

Recordation Reference: N/A

Right of Way width (feet) = 0

Street Name and/or Route Number

White Dogwood Drive, State Route Number 1288

Old Route Number: 0

From: Rt. 1110 Kentland Trail

To: Rt. 1287 Flowering Redbud Drive, a distance of: 0.04 miles.

Recordation Reference: N/A

Right of Way width (feet) = 0

Street Name and/or Route Number

White Dogwood Drive, State Route Number 1288

Old Route Number: 0

From: Rt. 1287 Flowering Redbud Drive

To: Rt. 1286 Hogan Bridge Drive, a distance of: 0.13 miles.

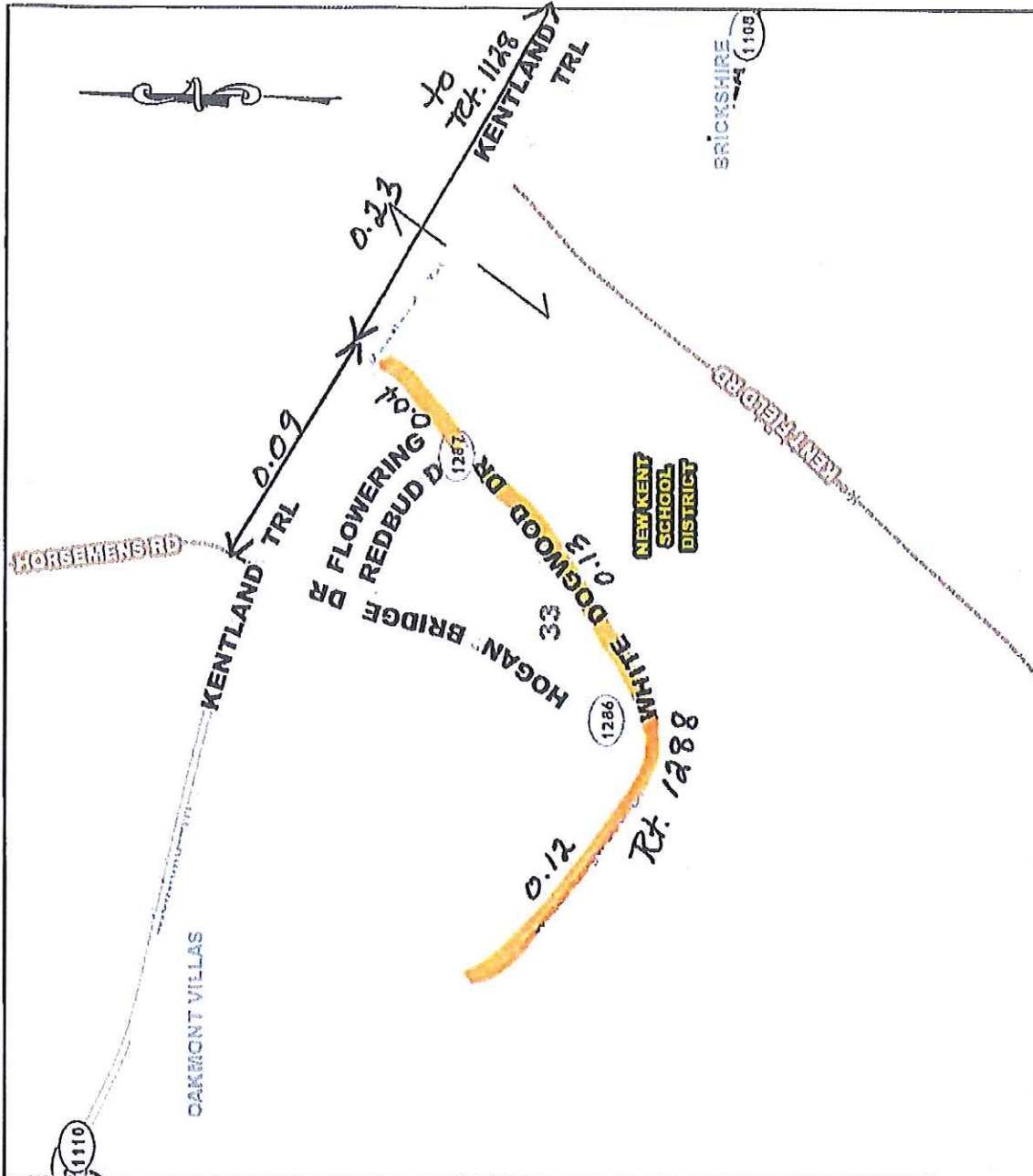
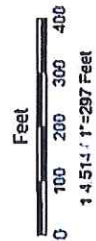
Recordation Reference: N/A

Right of Way width (feet) = 0

# New Kent County, Virginia

## Legend

- Arca County Boundaries
- School Districts
- Parks
- School Board Properties
- Hooks
- Subdivisions
- Tax Map 600 Scale Grid
- Routes
- INTERSTATE
- US HIGHWAY
- VA PRIMARY
- VA SECONDARY
- PRIVATE
- PAPER
- INSTITUTIONAL PROPERTY
- ISFR
- RAMP
- CROSSOVER
- Roads
- INTERSTATE
- US HIGHWAY
- VA PRIMARY
- VA SECONDARY
- PRIVATE
- PAPER
- INSTITUTIONAL PROPERTY
- ISFR
- RAMP
- CROSSOVER
- Ancillary Roads
- Railroads



Title: Oakmont Villas - Phase 4

Date: 11/2/2017

DISCLAIMER: This drawing is neither a legally recorded map nor a survey and is not intended to be used as such. The information displayed is a compilation of records, information, and data obtained from various sources, and New Kent County is not responsible for its accuracy or how current it may be.